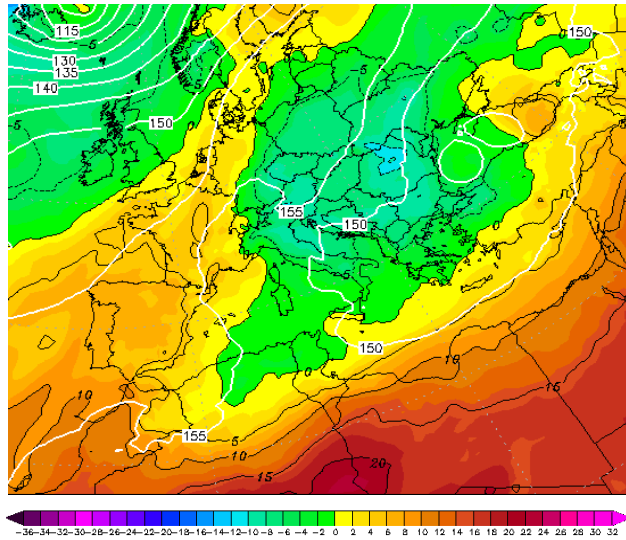
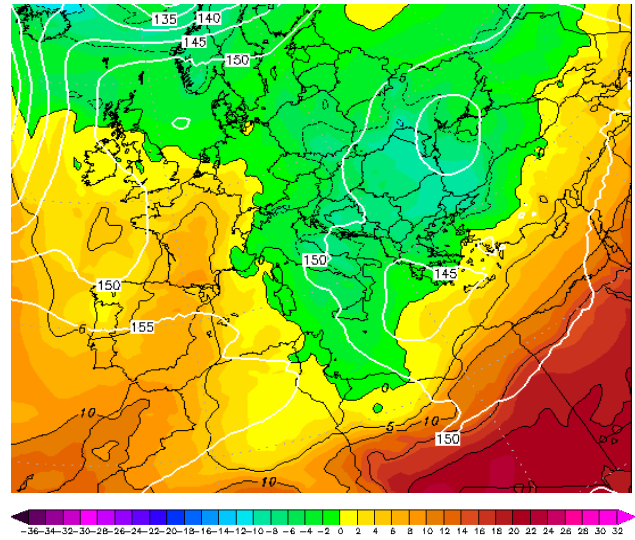


Ημερήσια Πεδία θερμοκρασίας και Γεωδυναμικού ύψους 850 hPa, Μαρτίου-Μαΐου 2022

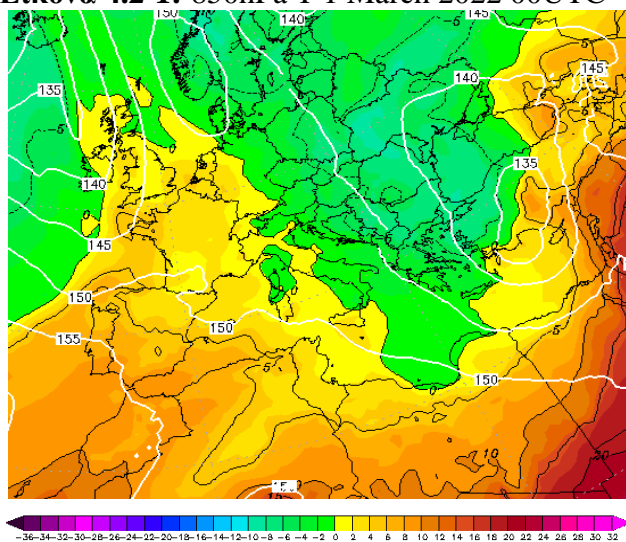
- 1) **01–04/03/2022:** Πέρασμα ψυχρού μετώπου, το οποίο οδήγησε σε έντονη πτώση της θερμοκρασίας την χρονική περίοδο μεταξύ 01/03 και 04/03, όπως παρατηρείται στους χάρτες 4.2-1–4.2-4.
- 2) **07–14/03/2022:** Ψυχρή εισβολή από την Βόρεια Ευρώπη την χρονική περίοδο μεταξύ 07/03 και 14/03, όπως παρατηρείται στους χάρτες 4.2-7–4.2-14.
- 3) **20–22/03/2022:** Ψυχρή εισβολή από την Βόρεια Ευρώπη την χρονική περίοδο μεταξύ 20/03 και 22/03, όπως παρατηρείται στους χάρτες 4.2-20–4.2-22.
- 4) **11/04/2022:** Πέρασμα ψυχρού μετώπου, το οποίο οδήγησε στην έντονη πτώση της θερμοκρασίας την στις 11/04, όπως παρατηρείται στον χάρτη 4.2-41.
- 5) **24–28/05/2022:** Θερμές αέριες μάζες από την Αφρική οδηγούν στην άνοδο της θερμοκρασίας την χρονική περίοδο μεταξύ 24/05 και 28/05, όπως παρατηρείται στους χάρτες 4.2-85–4.2-89.



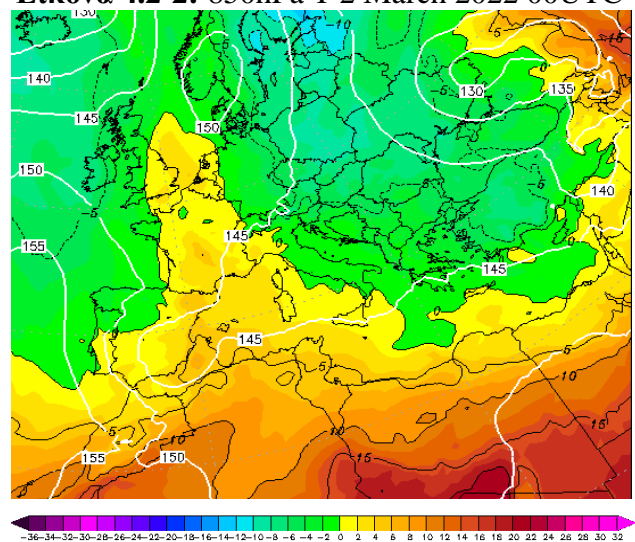
Εικόνα 4.2-1: 850hPa T 1 March 2022 00UTC



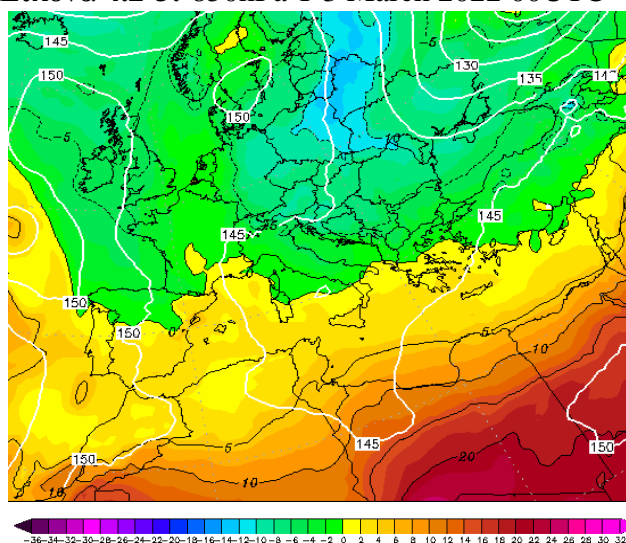
Εικόνα 4.2-2: 850hPa T 2 March 2022 00UTC



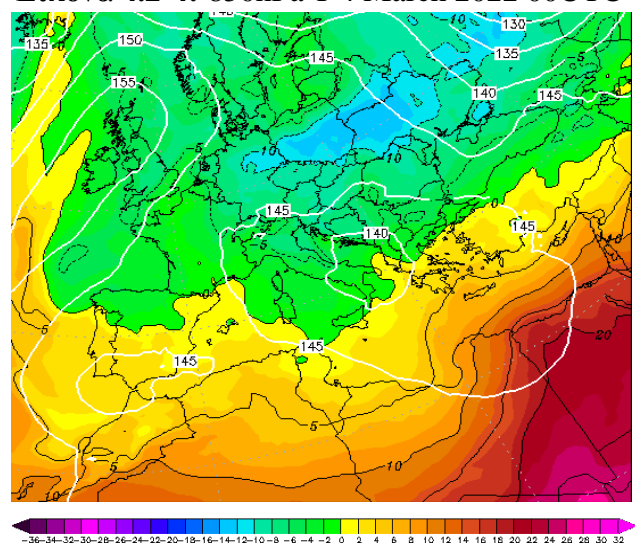
Εικόνα 4.2-3: 850hPa T 3 March 2022 00UTC



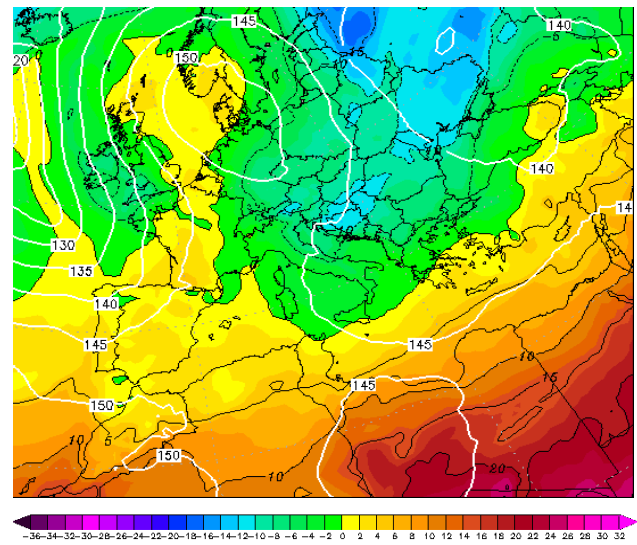
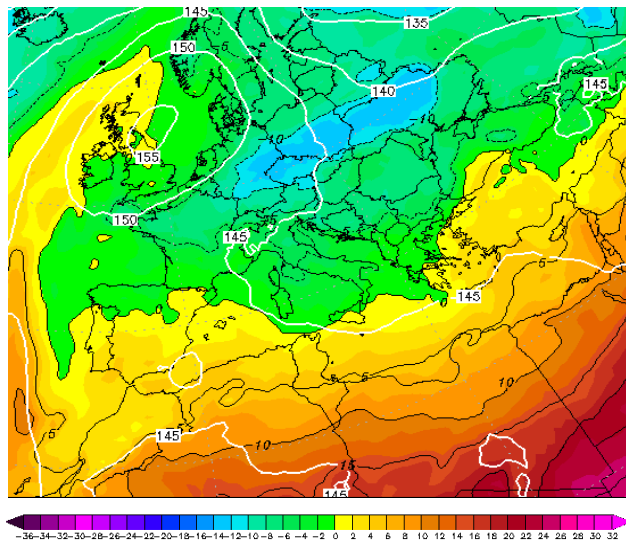
Εικόνα 4.2-4: 850hPa T 4 March 2022 00UTC



Εικόνα 4.2-5: 850hPa T 5 March 2022 00UTC

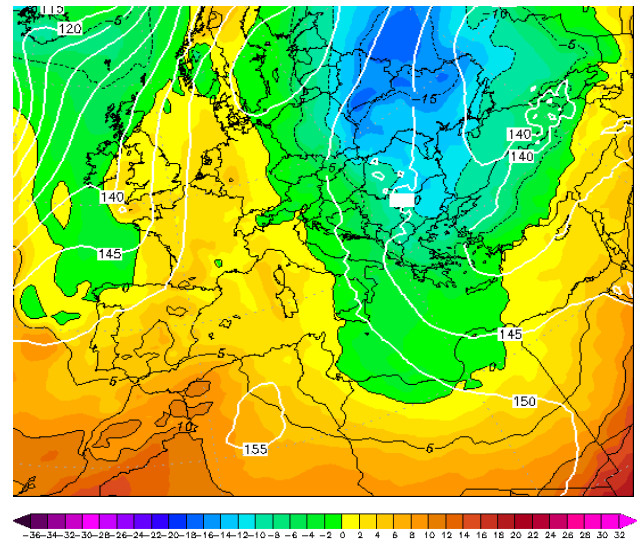
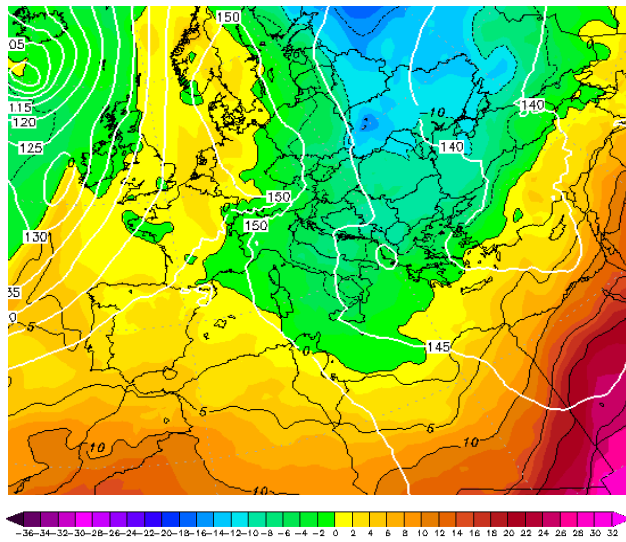


Εικόνα 4.2-6: 850hPa T 6 March 2022 00UTC



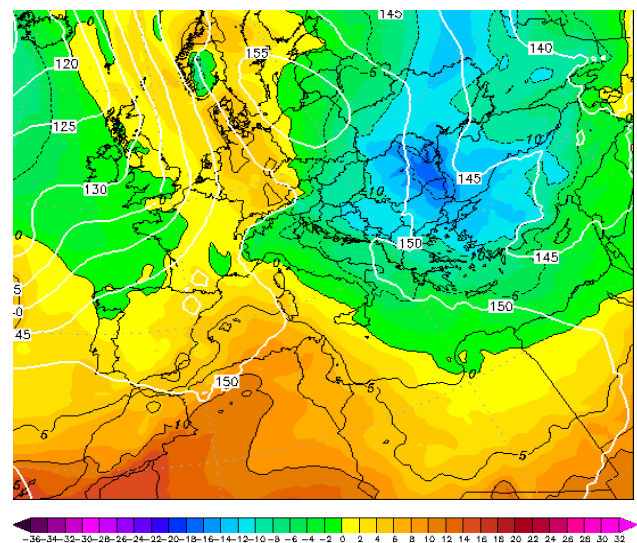
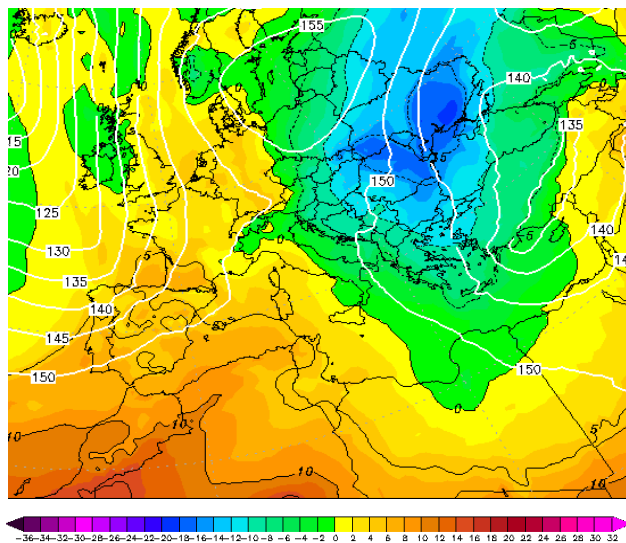
Εικόνα 4.2-7: 850hPa T 7 March 2022 00UTC

Εικόνα 4.2-8: 850hPa T 8 March 2022 00UTC



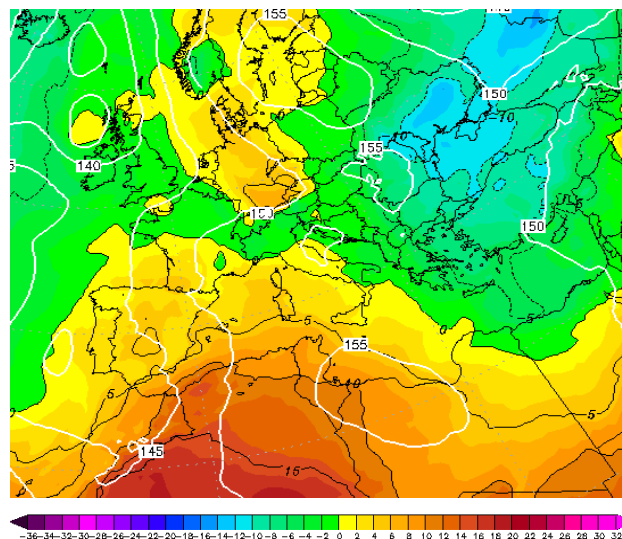
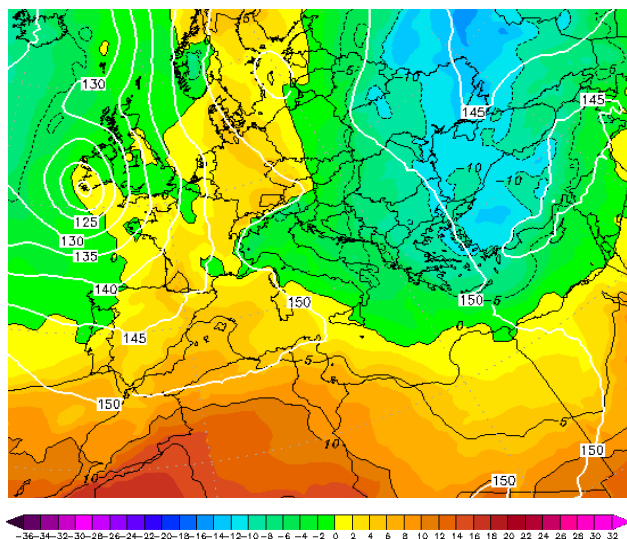
Εικόνα 4.2-9: 850hPa T 9 March 2022 00UTC

Εικόνα 4.2-10: 850hPa T 10 March 2022 00UTC



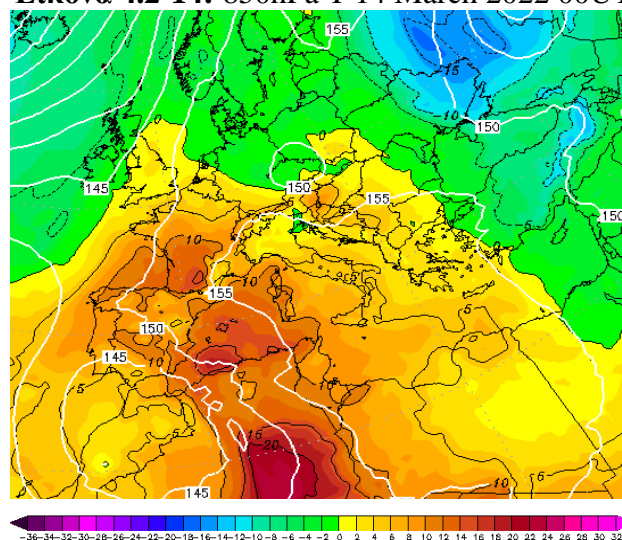
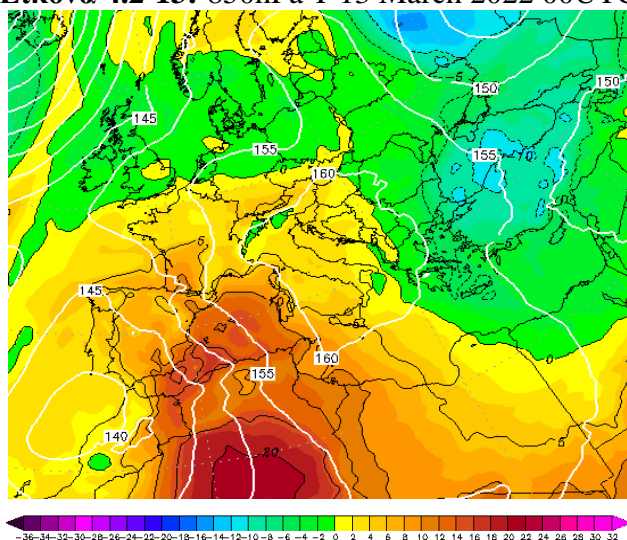
Εικόνα 4.2-11: 850hPa T 11 March 2022 00UTC

Εικόνα 4.2-12: 850hPa T 12 March 2022 00UTC



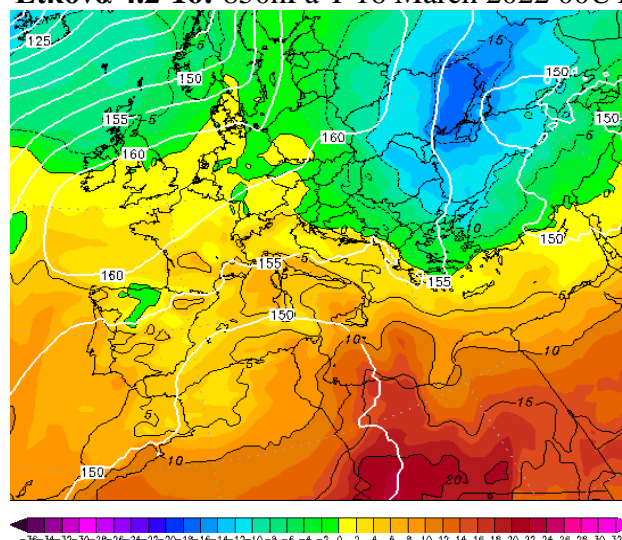
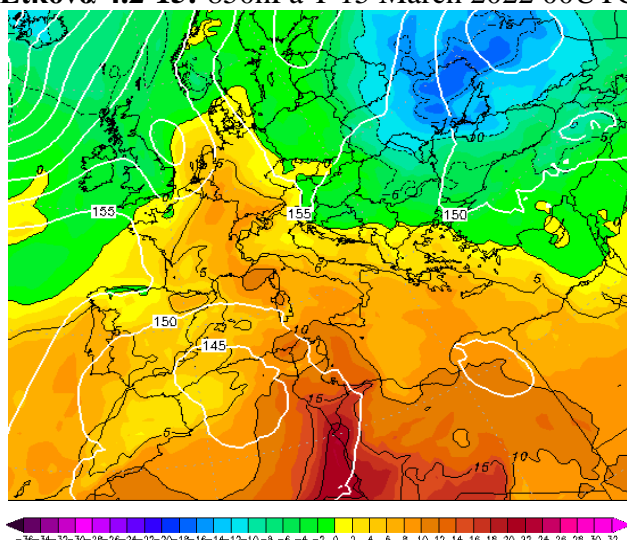
Εικόνα 4.2-13: 850hPa T 13 March 2022 00UTC

Εικόνα 4.2-14: 850hPa T 14 March 2022 00UTC



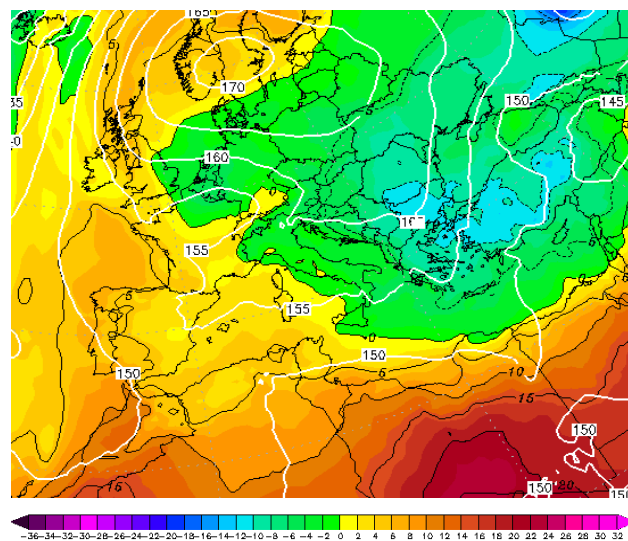
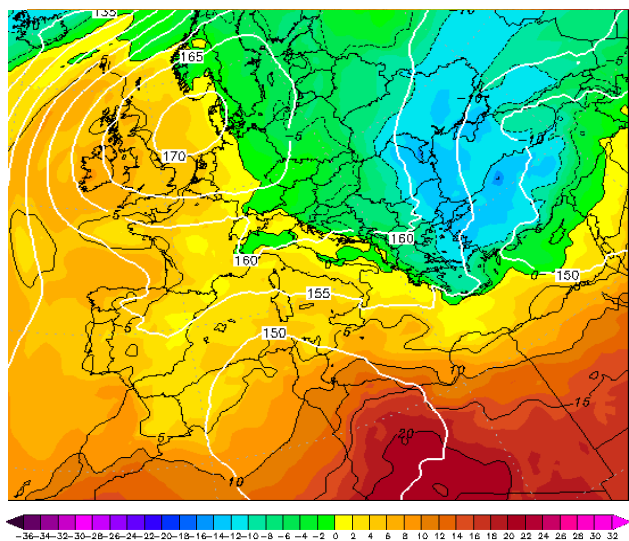
Εικόνα 4.2-15: 850hPa T 15 March 2022 00UTC

Εικόνα 4.2-16: 850hPa T 16 March 2022 00UTC



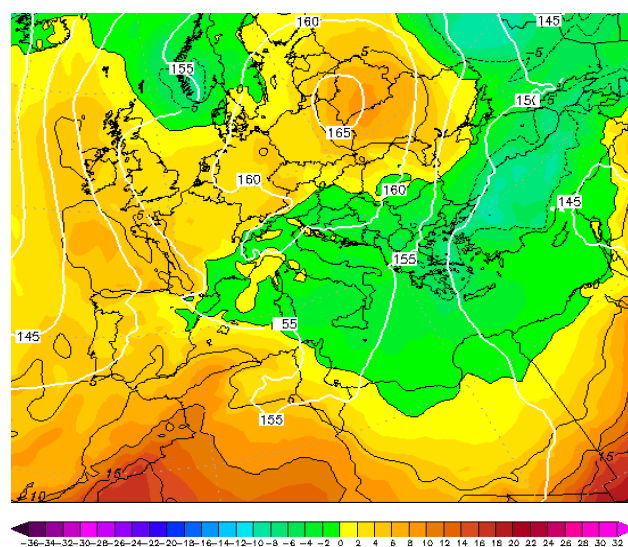
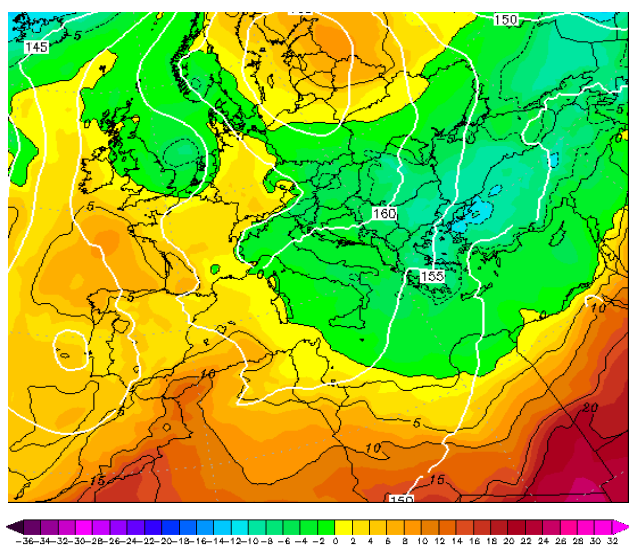
Εικόνα 4.2-17: 850hPa T 17 March 2022 00UTC

Εικόνα 4.2-18: 850hPa T 18 March 2022 00UTC



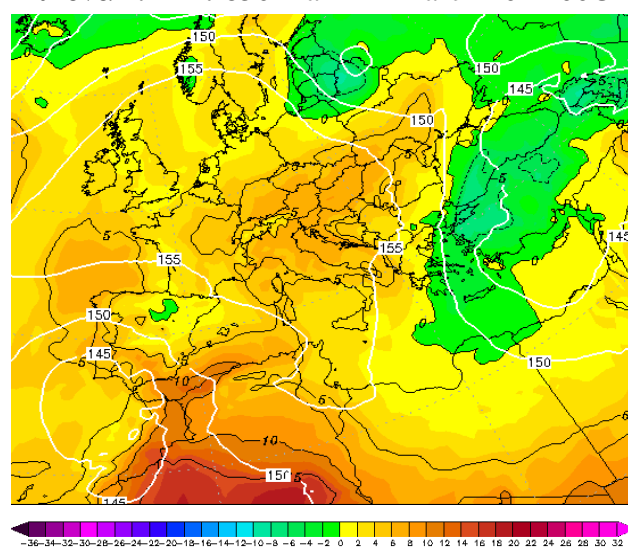
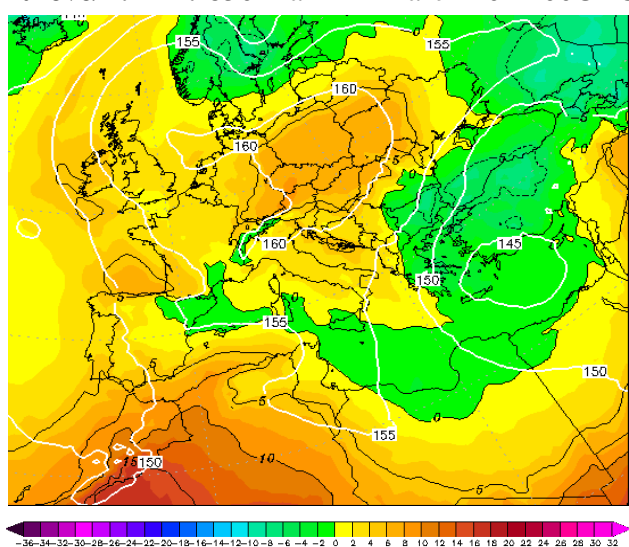
Εικόνα 4.2-19: 850hPa T 19 March 2022 00UTC

Εικόνα 4.2-20: 850hPa T 20 March 2022 00UTC



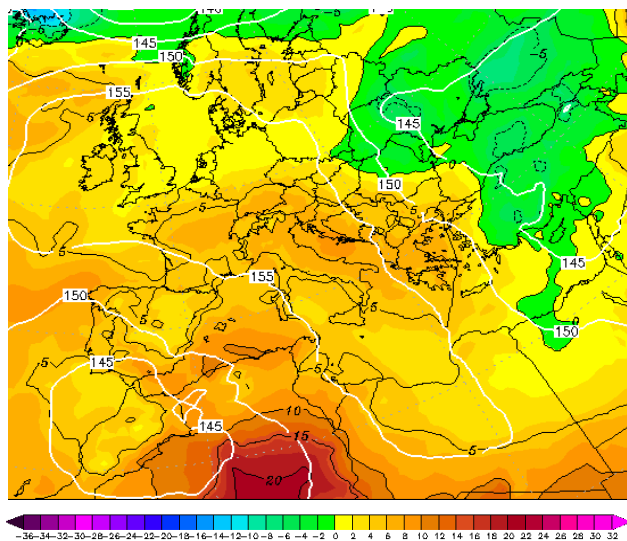
Εικόνα 4.2-21: 850hPa T 21 March 2022 00UTC

Εικόνα 4.2-22: 850hPa T 22 March 2022 00UTC

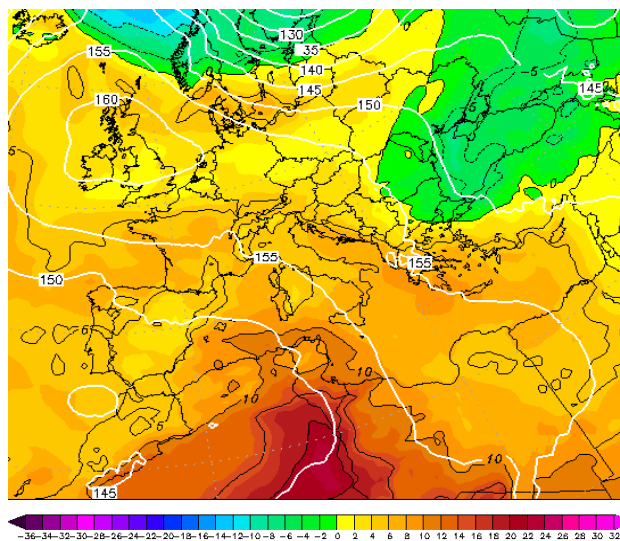


Εικόνα 4.2-23: 850hPa T 23 March 2022 00UTC

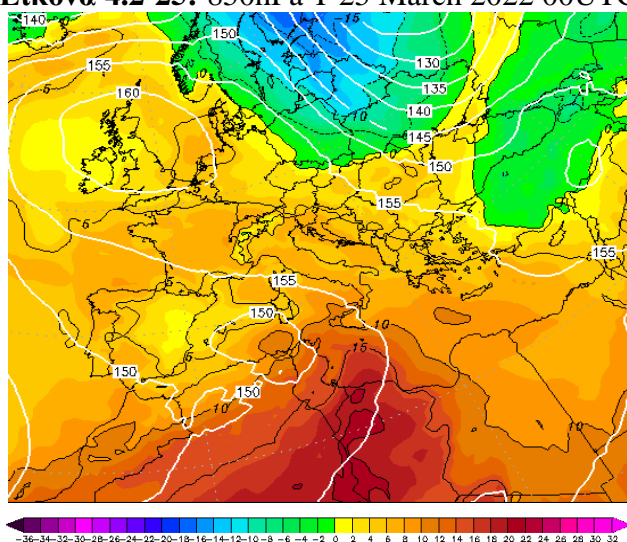
Εικόνα 4.2-24: 850hPa T 24 March 2022 00UTC



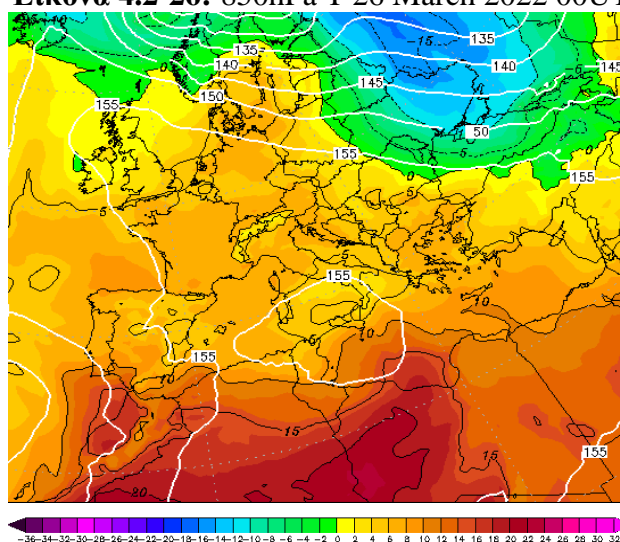
Εικόνα 4.2-25: 850hPa T 25 March 2022 00UTC



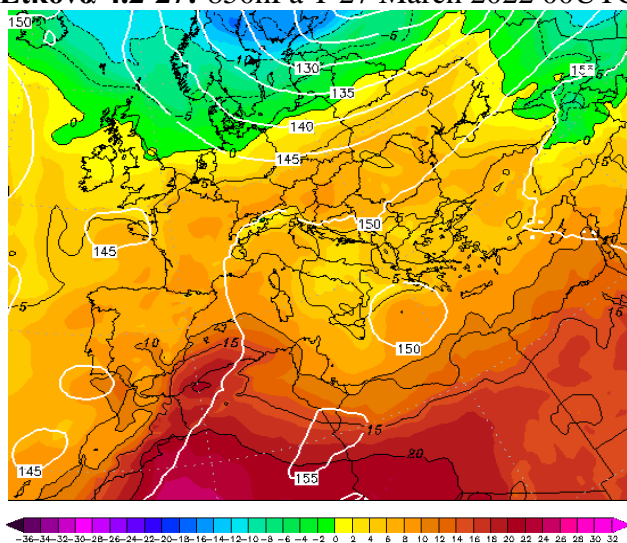
Εικόνα 4.2-26: 850hPa T 26 March 2022 00UTC



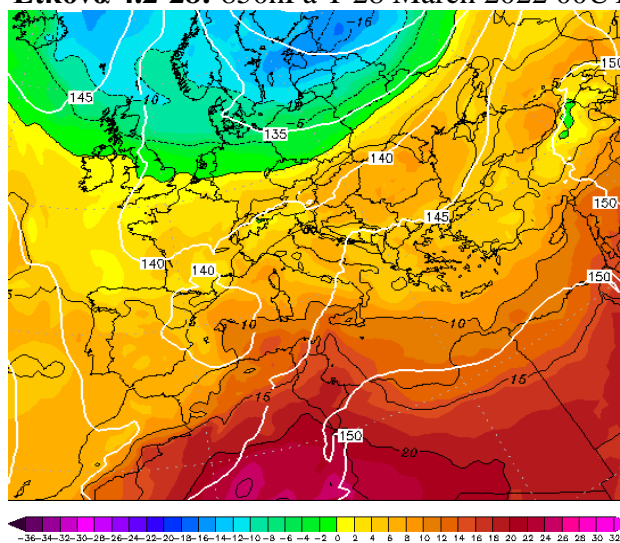
Εικόνα 4.2-27: 850hPa T 27 March 2022 00UTC



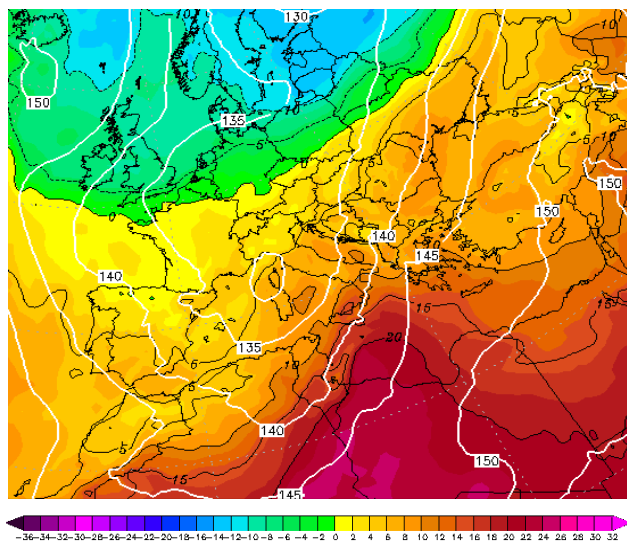
Εικόνα 4.2-28: 850hPa T 28 March 2022 00UTC



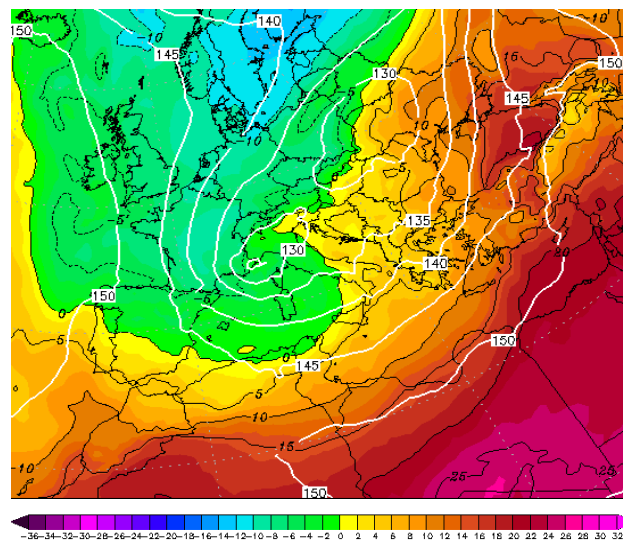
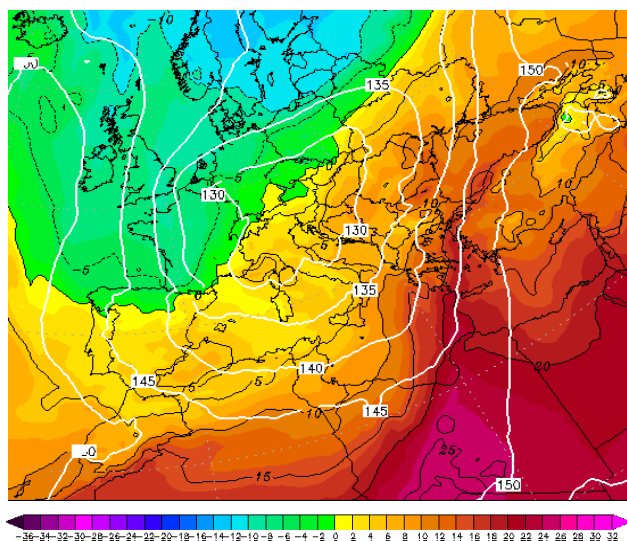
Εικόνα 4.2-29: 850hPa T 29 March 2022 00UTC



Εικόνα 4.2-30: 850hPa T 30 March 2022 00UTC

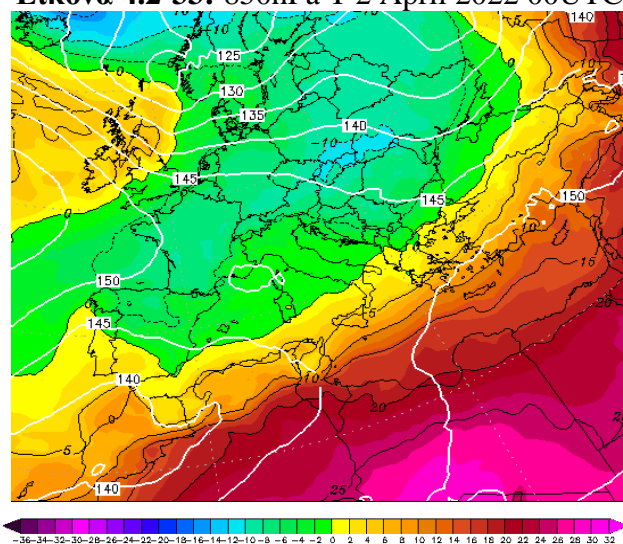
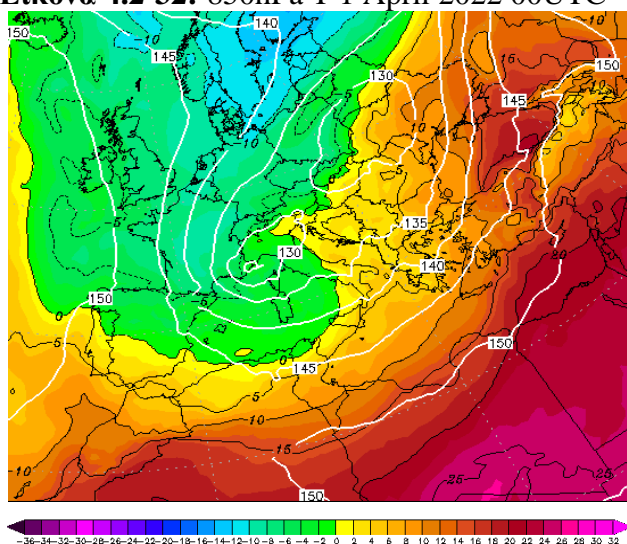


Εικόνα 4.2-31: 850hPa T 31 March 2022 00UTC



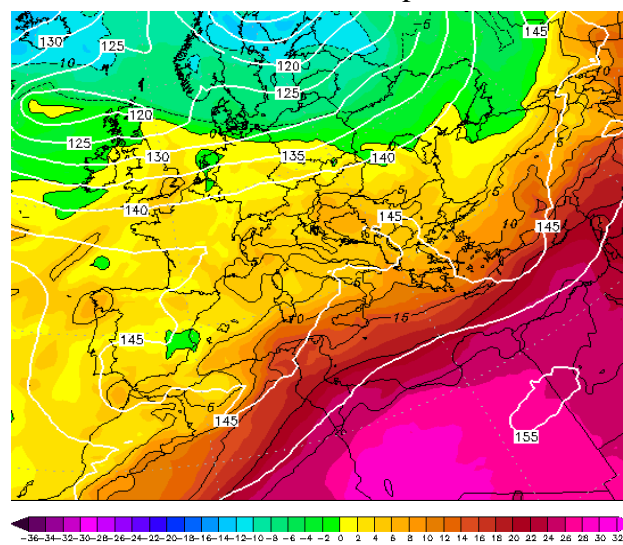
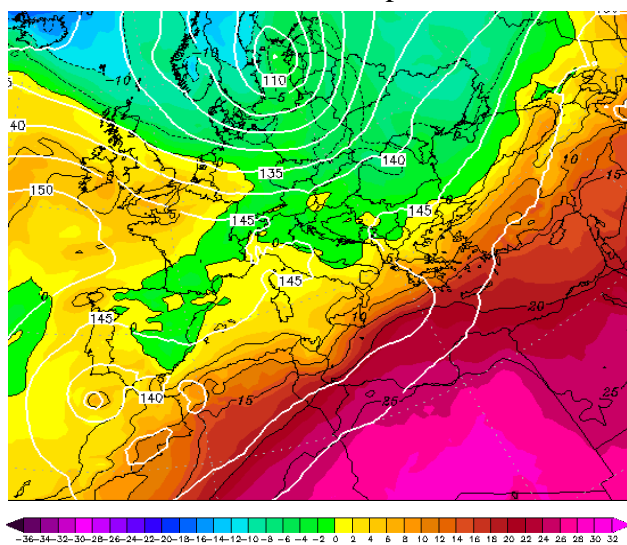
Εικόνα 4.2-32: 850hPa T 1 April 2022 00UTC

Εικόνα 4.2-33: 850hPa T 2 April 2022 00UTC



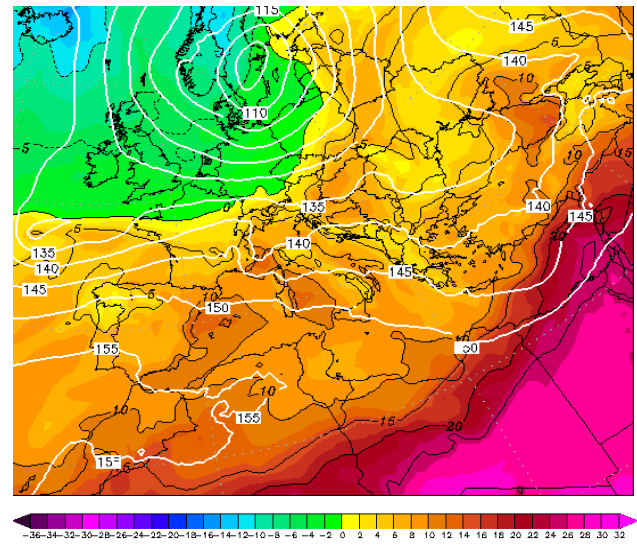
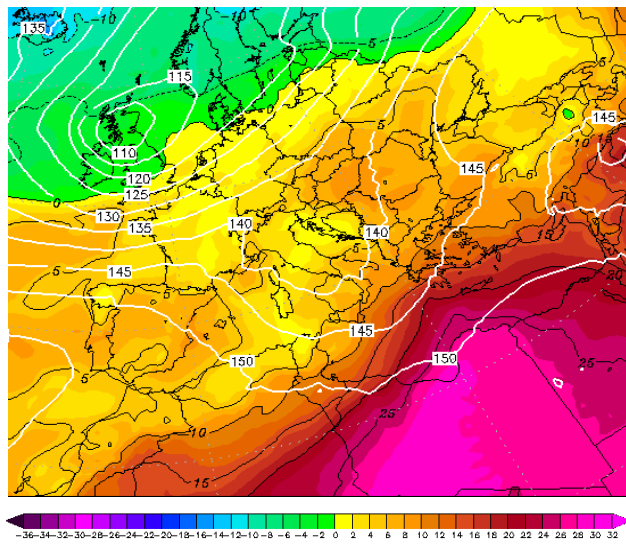
Εικόνα 4.2-34: 850hPa T 3 April 2022 00UTC

Εικόνα 4.2-35: 850hPa T 4 April 2022 00UTC



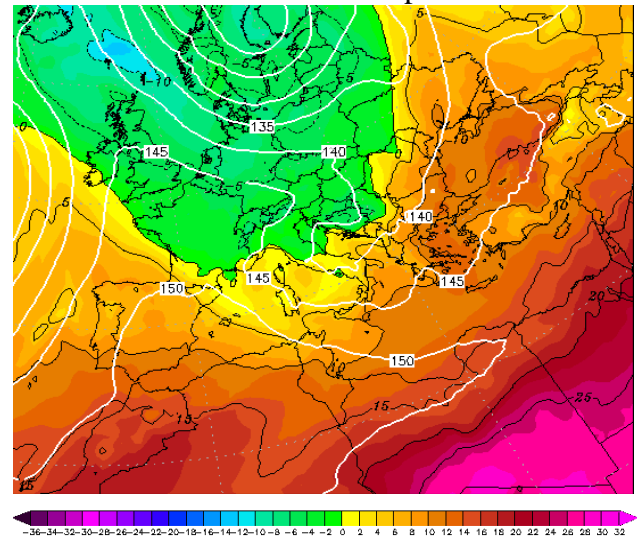
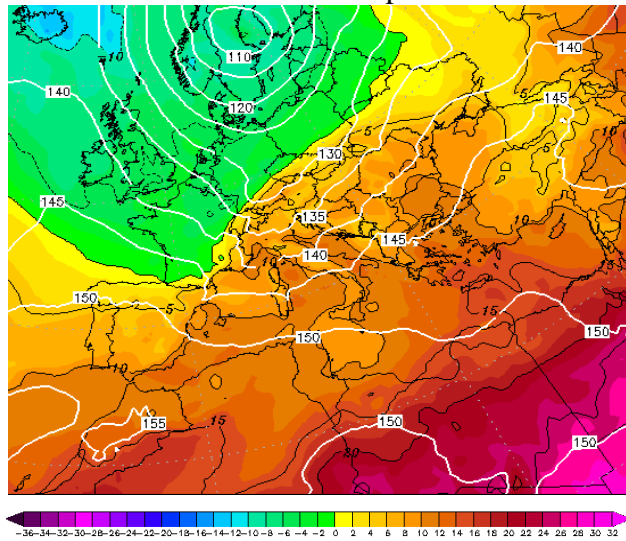
Εικόνα 4.2-36: 850hPa T 5 April 2022 00UTC

Εικόνα 4.2-37: 850hPa T 6 April 2022 00UTC



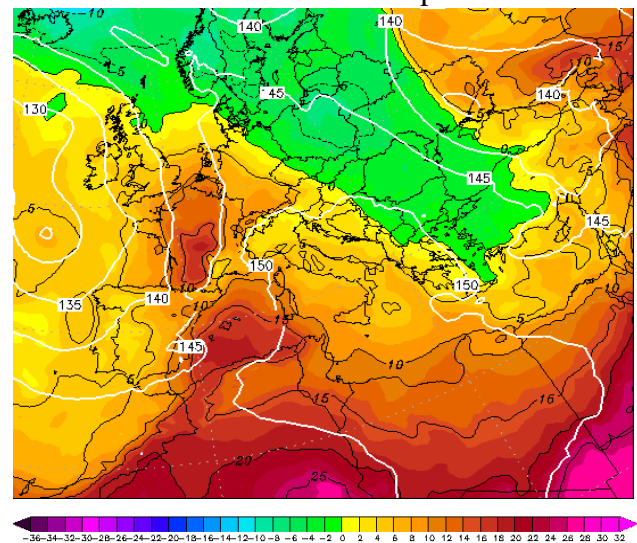
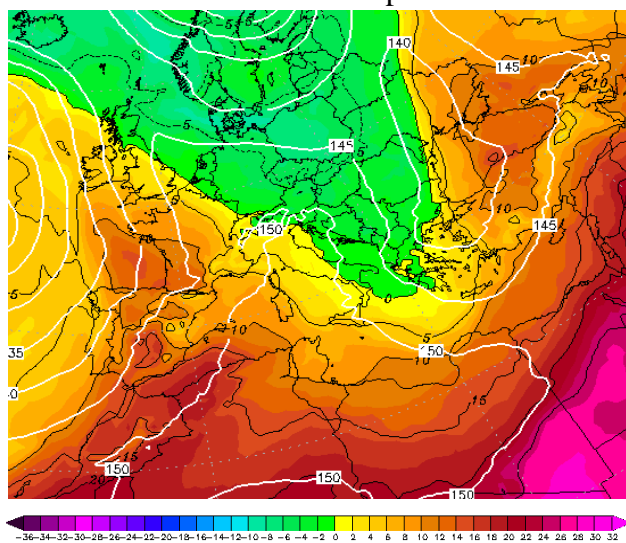
Εικόνα 4.2-38: 850hPa T 7 April 2022 00UTC

Εικόνα 4.2-39: 850hPa T 8 April 2022 00UTC



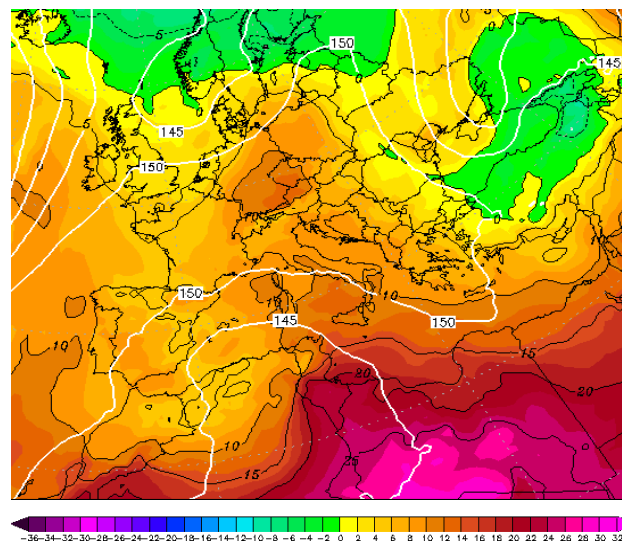
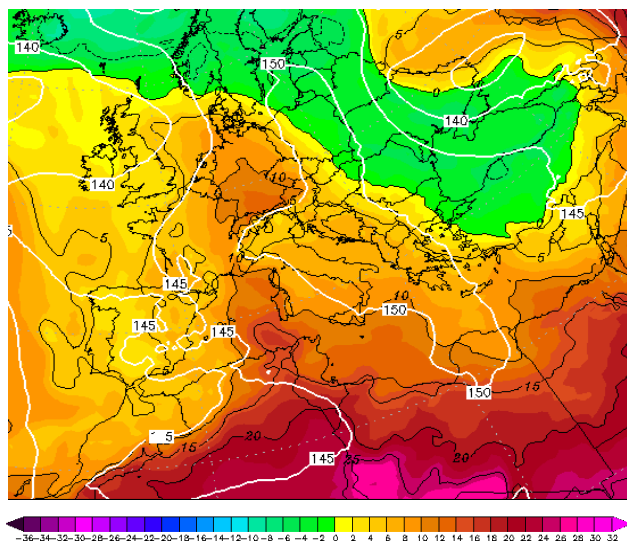
Εικόνα 4.2-40: 850hPa T 9 April 2022 00UTC

Εικόνα 4.2-41: 850hPa T 10 April 2022 00UTC



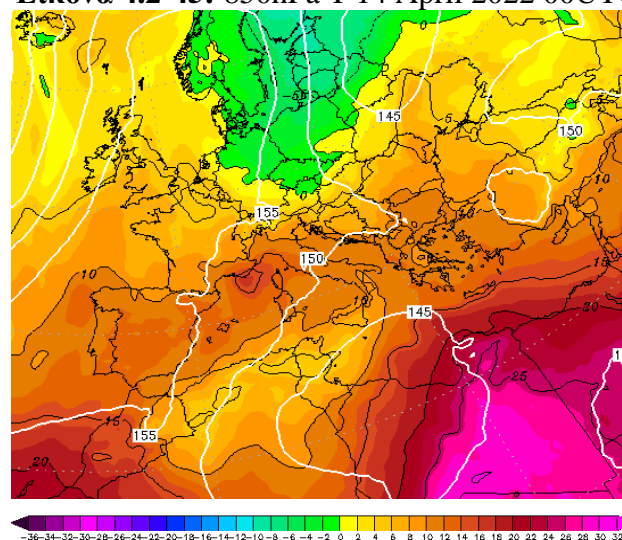
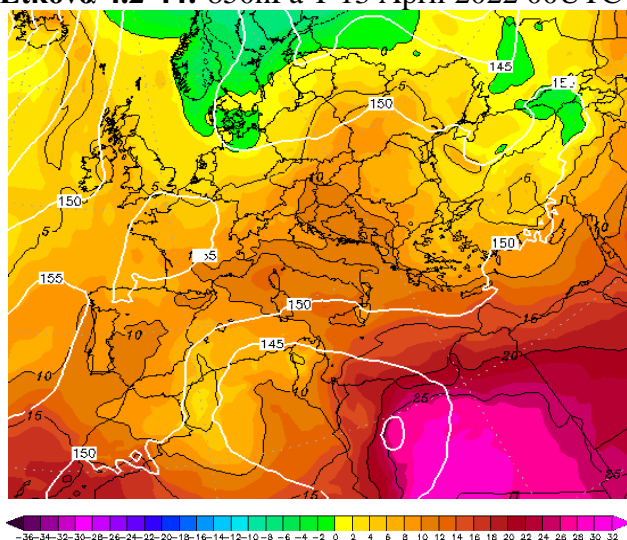
Εικόνα 4.2-42: 850hPa T 11 April 2022 00UTC

Εικόνα 4.2-43: 850hPa T 12 April 2022 00UTC



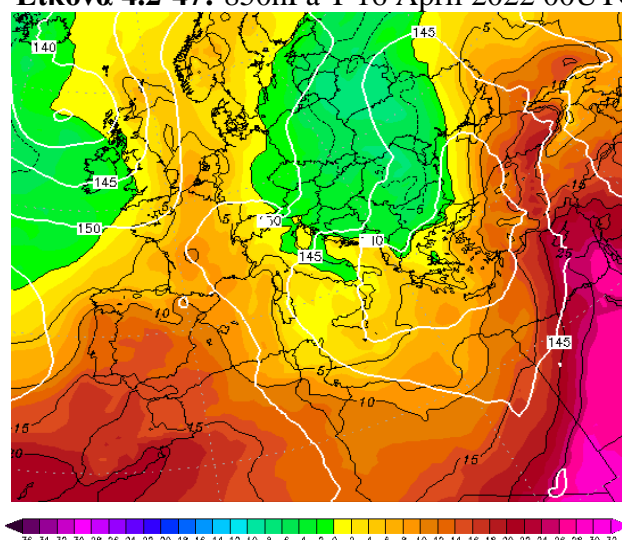
Εικόνα 4.2-44: 850hPa T 13 April 2022 00UTC

Εικόνα 4.2-45: 850hPa T 14 April 2022 00UTC



Εικόνα 4.2-46: 850hPa T 15 April 2022 00UTC

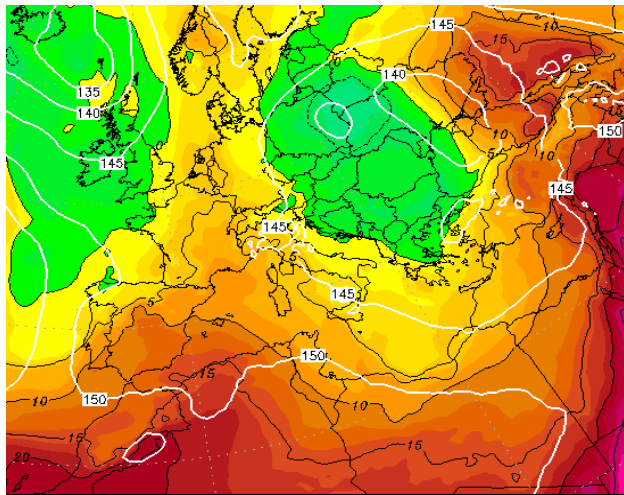
Εικόνα 4.2-47: 850hPa T 16 April 2022 00UTC



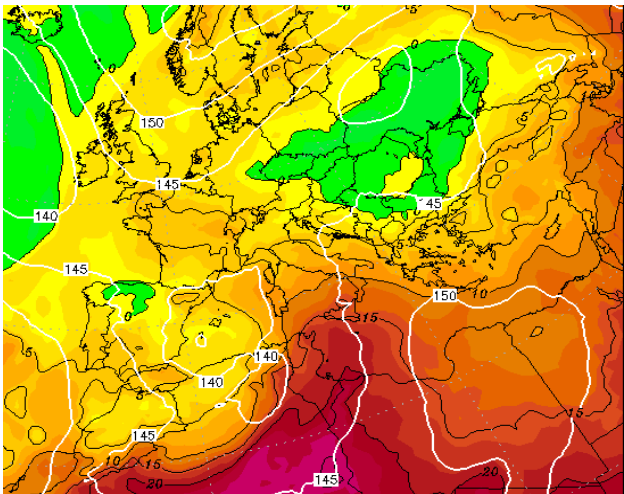
Εικόνα 4.2-49: 850hPa T 18 April 2022 00UTC

Χωρίς διαθέσιμα δεδομένα

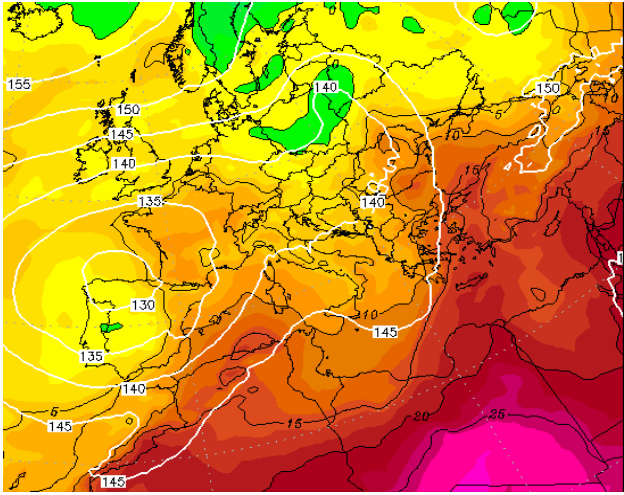
Εικόνα 4.2-48: 850hPa T 17 April 2022 00UTC



Εικόνα 4.2-50: 850hPa T 19 April 2022 00UTC

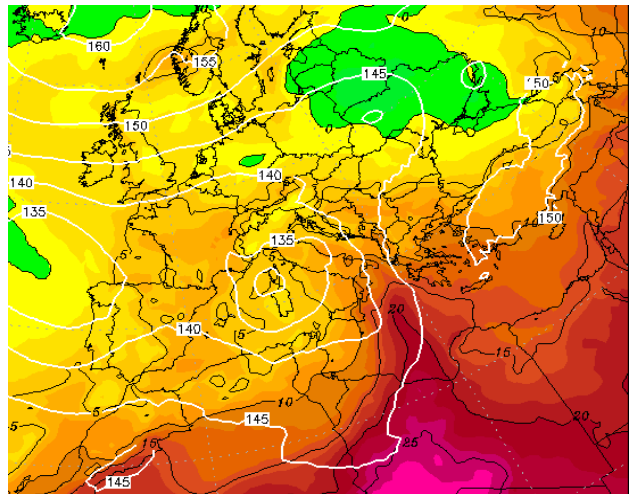


Εικόνα 4.2-52: 850hPa T 21 April 2022 00UTC

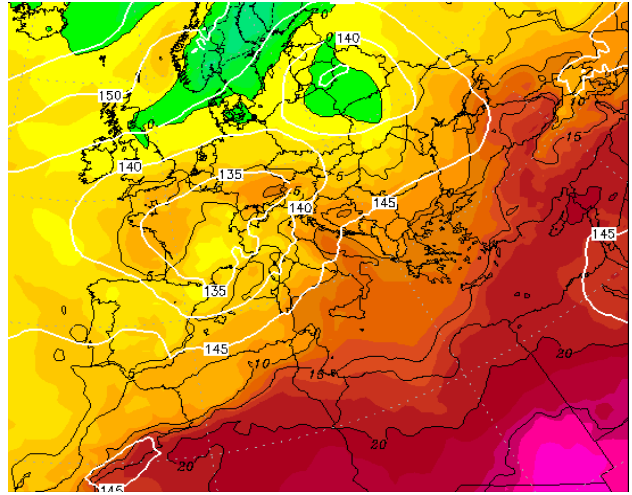


Εικόνα 4.2-54: 850hPa T 23 April 2022 00UTC

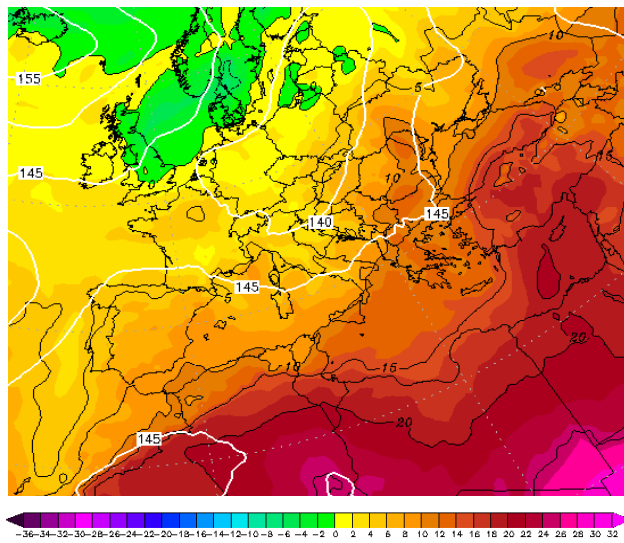
Χωρίς διαθέσιμα δεδομένα
Εικόνα 4.2-51: 850hPa T 20 April 2022 00UTC



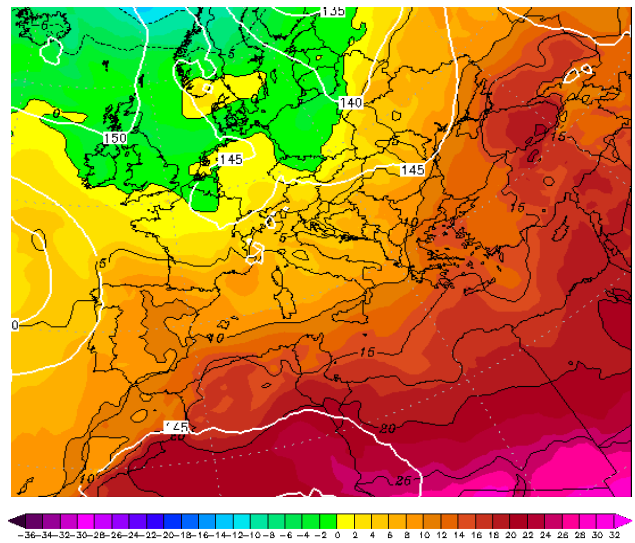
Εικόνα 4.2-53: 850hPa T 22 April 2022 00UTC



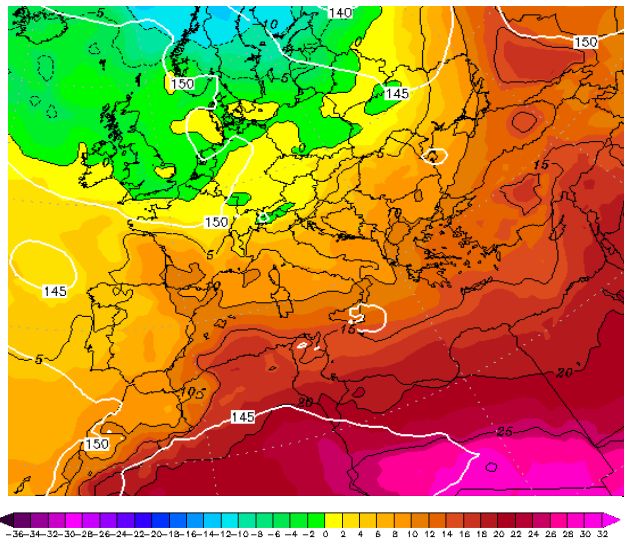
Εικόνα 4.2-55: 850hPa T 24 April 2022 00UTC



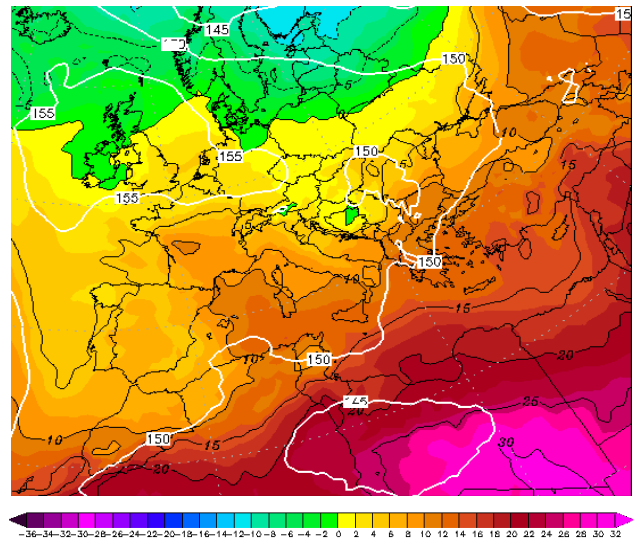
Εικόνα 4.2-56: 850hPa T 25 April 2022 00UTC



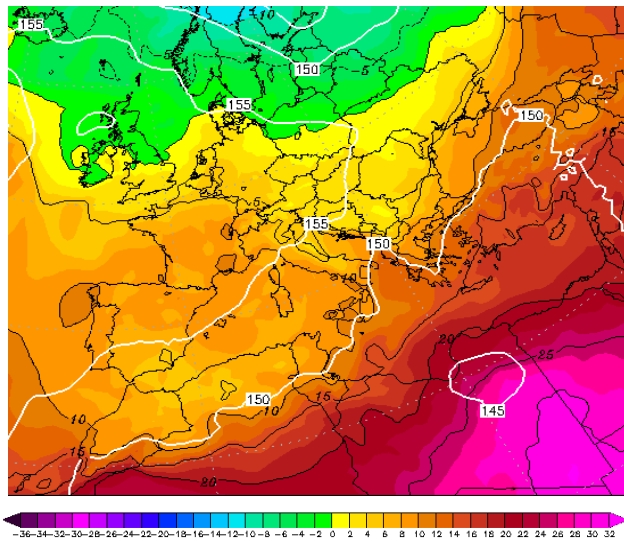
Εικόνα 4.2-57: 850hPa T 26 April 2022 00UTC



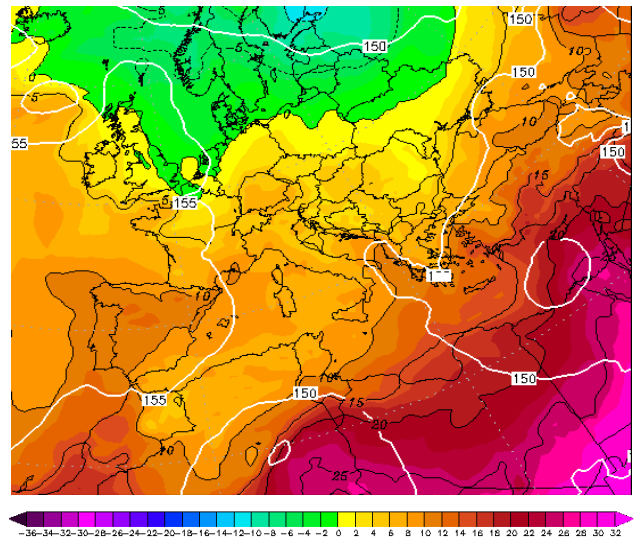
Εικόνα 4.2-58: 850hPa T 27 April 2022 00UTC



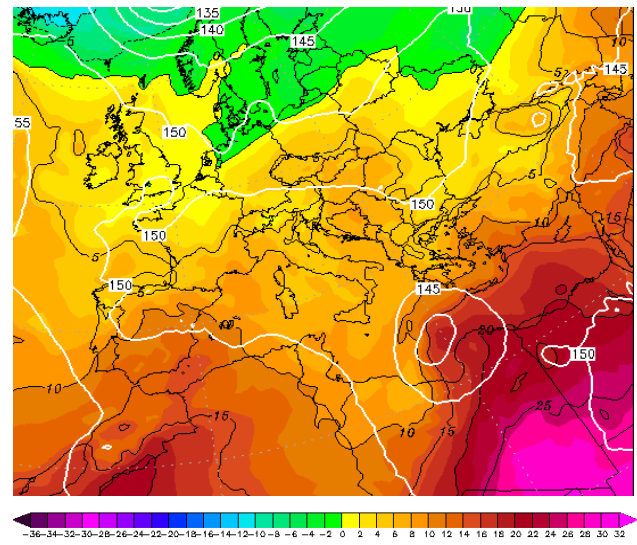
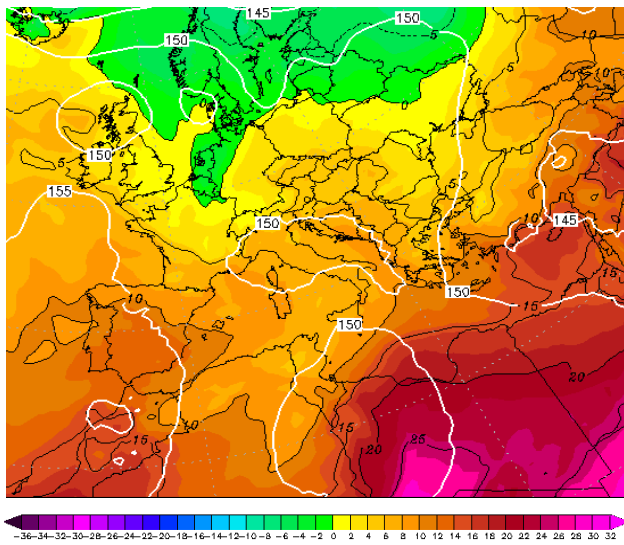
Εικόνα 4.2-59: 850hPa T 28 April 2022 00UTC



Εικόνα 4.2-60: 850hPa T 29 April 2022 00UTC

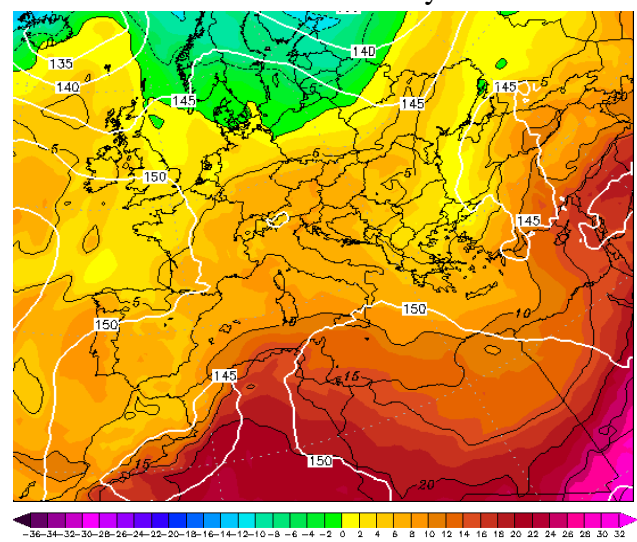
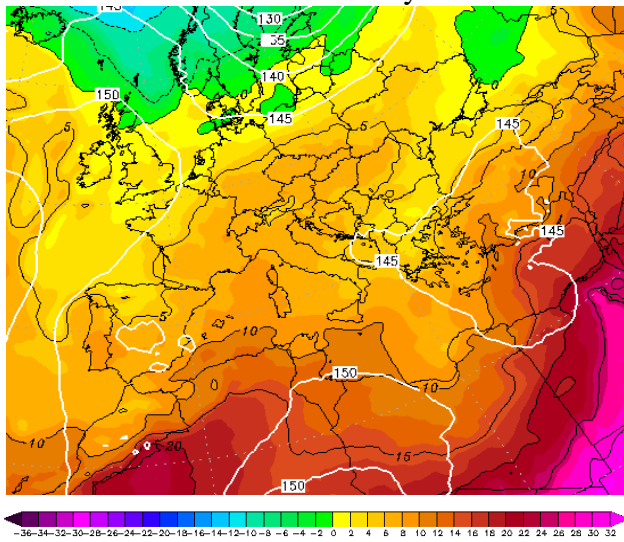


Εικόνα 4.2-61: 850hPa T 30 April 2022 00UTC



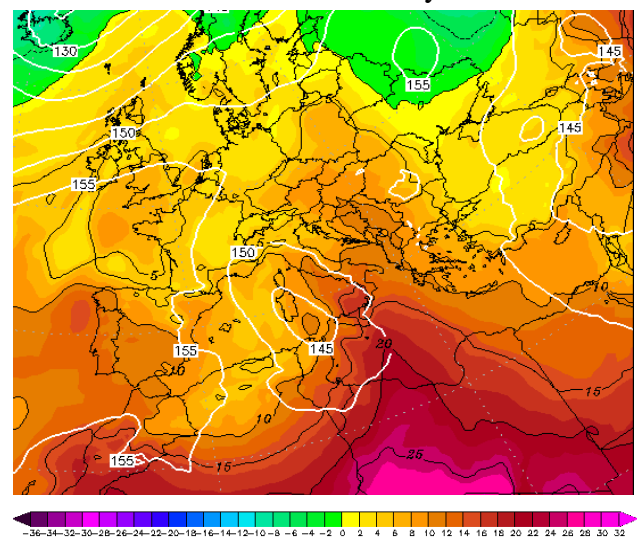
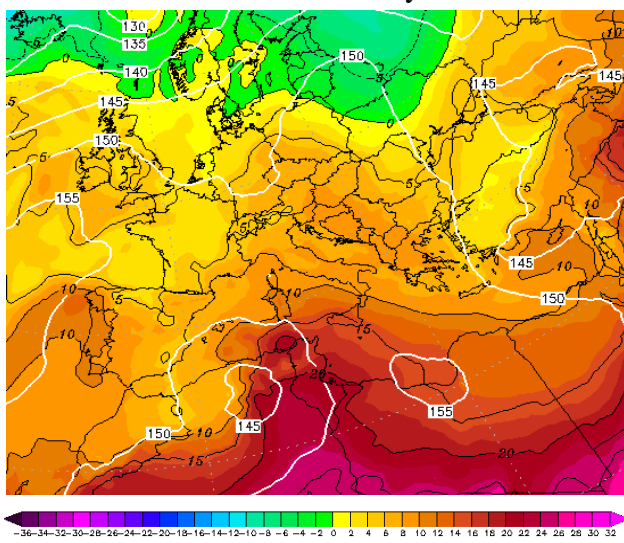
Εικόνα 4.2-62: 850hPa T 1 May 2022 00UTC

Εικόνα 4.2-63: 850hPa T 2 May 2022 00UTC



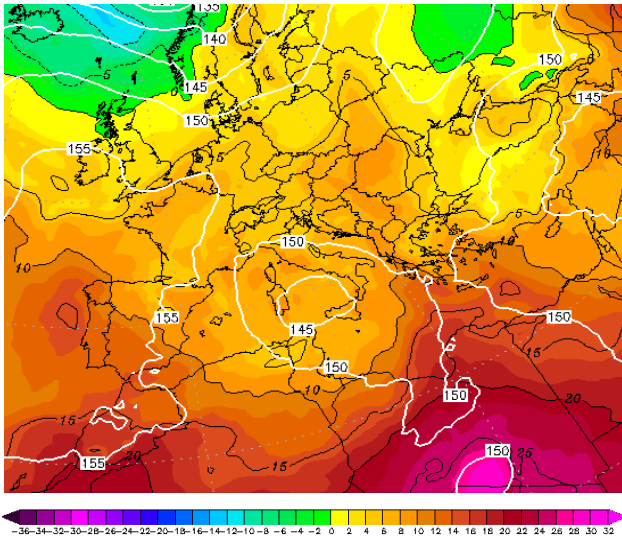
Εικόνα 4.2-64: 850hPa T 3 May 2022 00UTC

Εικόνα 4.2-65: 850hPa T 4 May 2022 00UTC

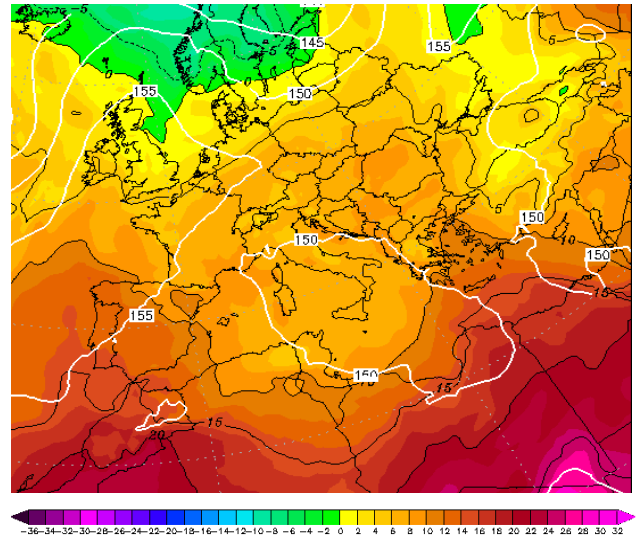


Εικόνα 4.2-66: 850hPa T 5 May 2022 00UTC

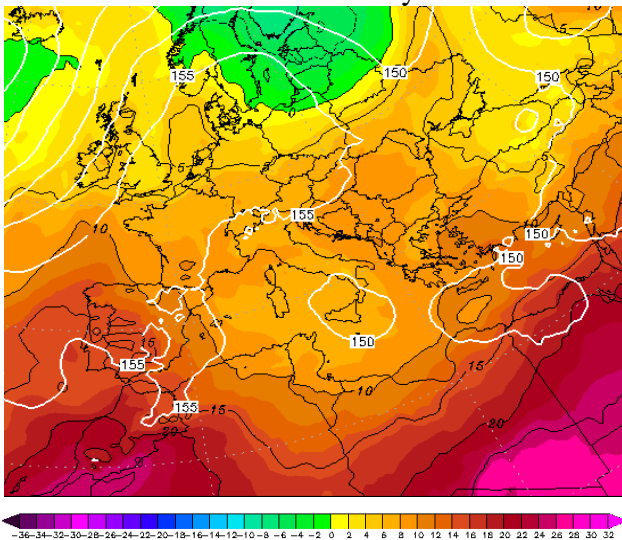
Εικόνα 4.2-67: 850hPa T 6 May 2022 00UTC



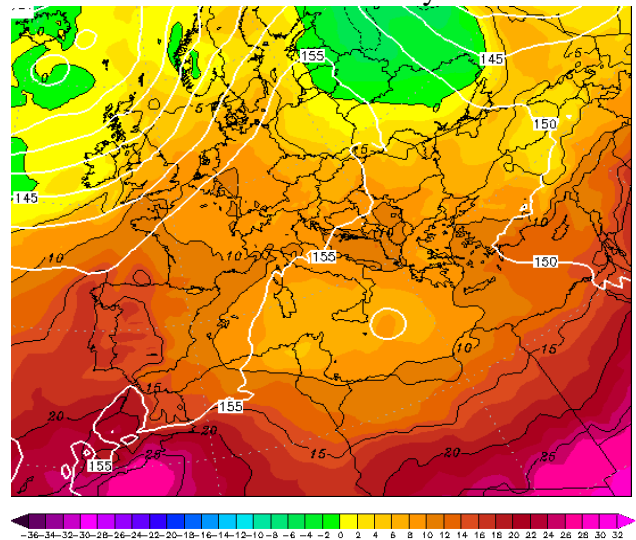
Εικόνα 4.2-68: 850hPa T 7 May 2022 00UTC



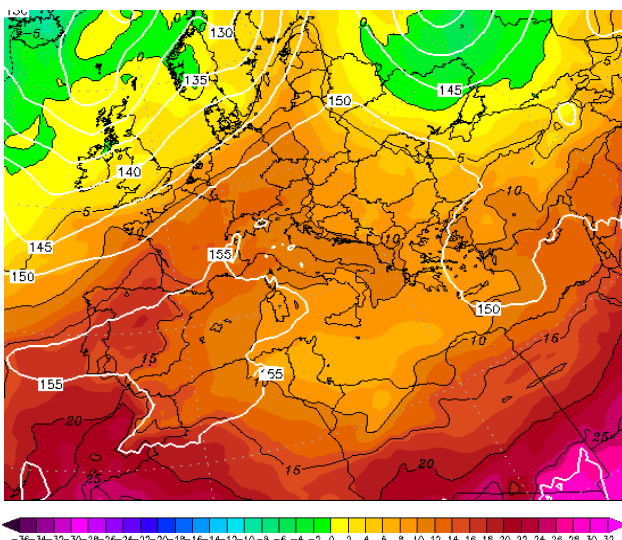
Εικόνα 4.2-69: 850hPa T 8 May 2022 00UTC



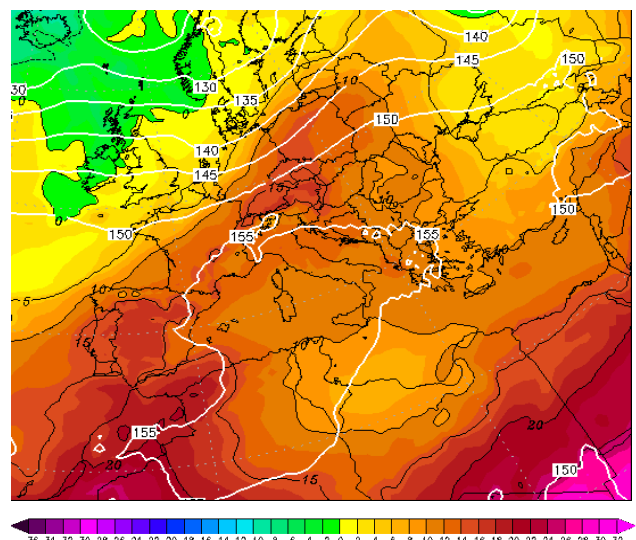
Εικόνα 4.2-70: 850hPa T 9 May 2022 00UTC



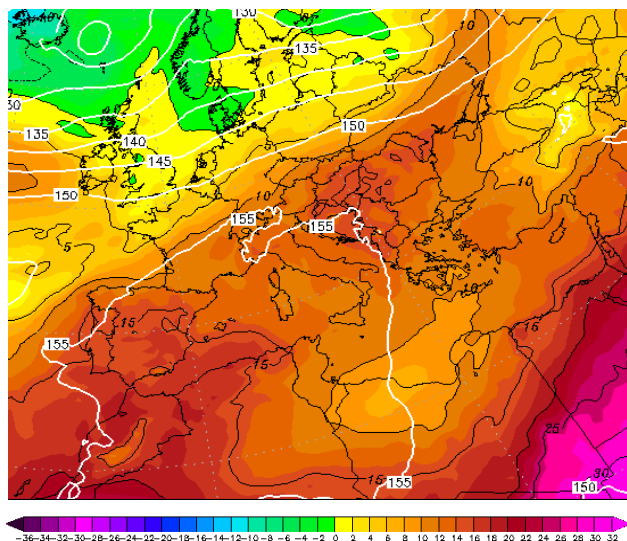
Εικόνα 4.2-71: 850hPa T 10 May 2022 00UTC



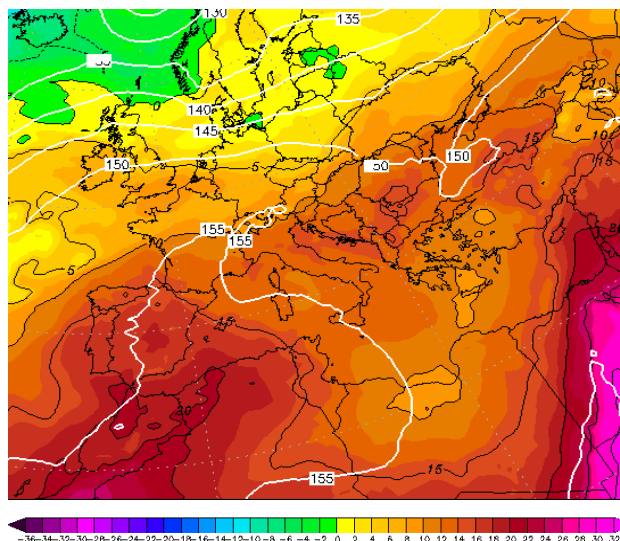
Εικόνα 4.2-72: 850hPa T 11 May 2022 00UTC



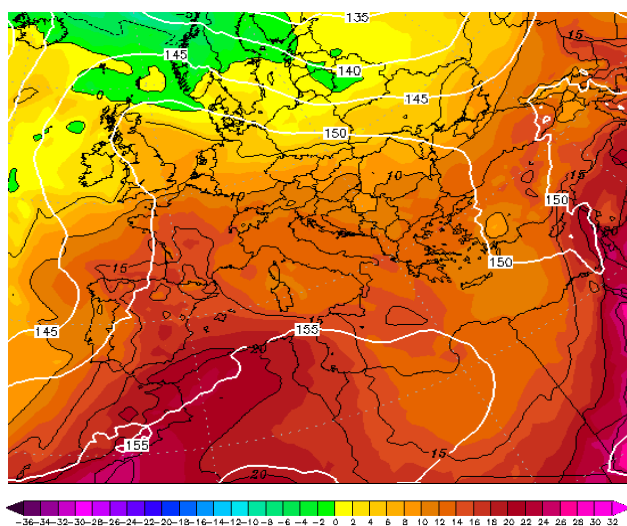
Εικόνα 4.2-73: 850hPa T 12 May 2022 00UTC



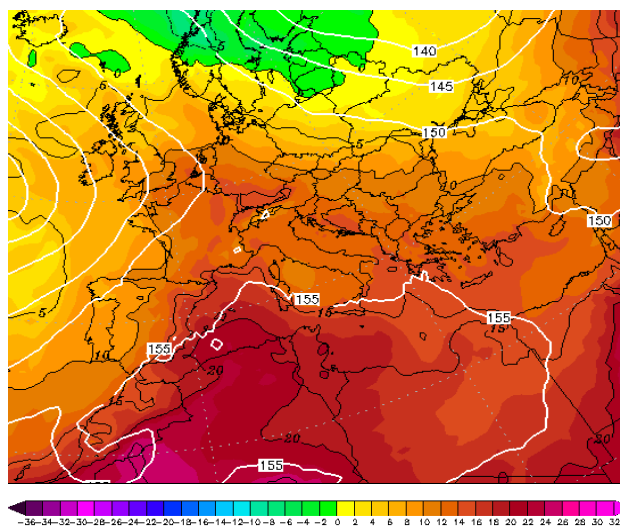
Εικόνα 4.2-74: 850hPa T 13 May 2022 00UTC



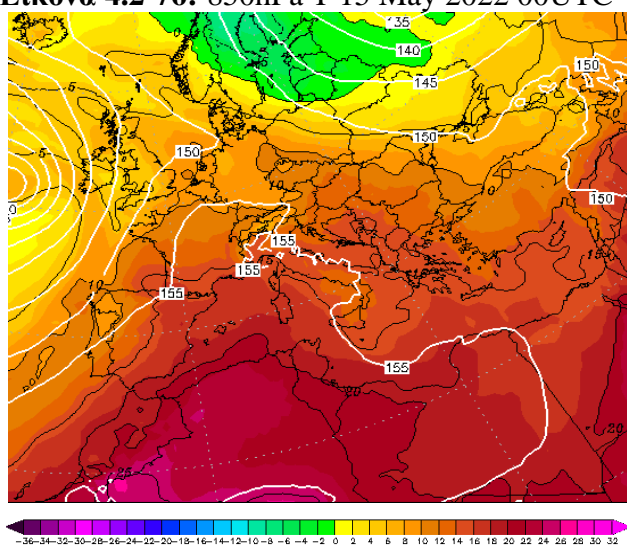
Εικόνα 4.2-75: 850hPa T 14 May 2022 00UTC



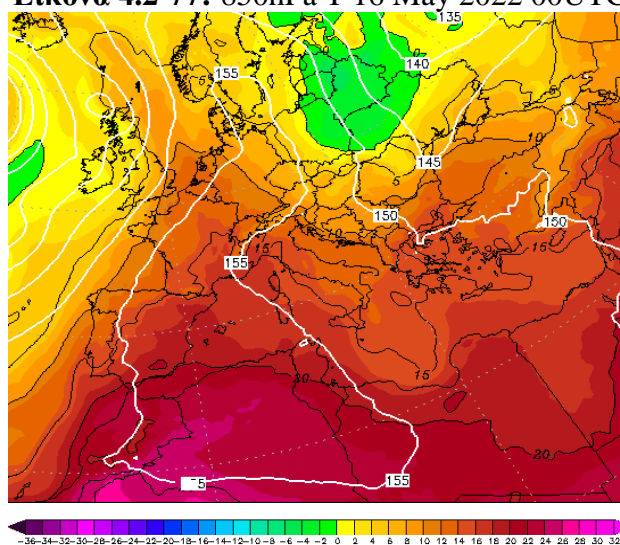
Εικόνα 4.2-76: 850hPa T 15 May 2022 00UTC



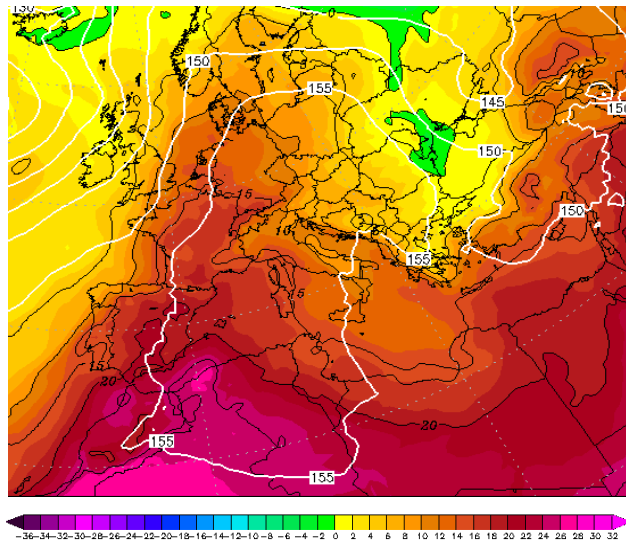
Εικόνα 4.2-77: 850hPa T 16 May 2022 00UTC



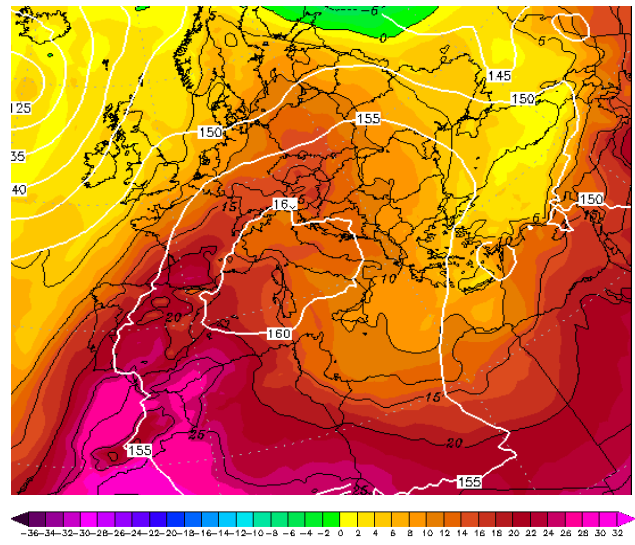
Εικόνα 4.2-78: 850hPa T 17 May 2022 00UTC



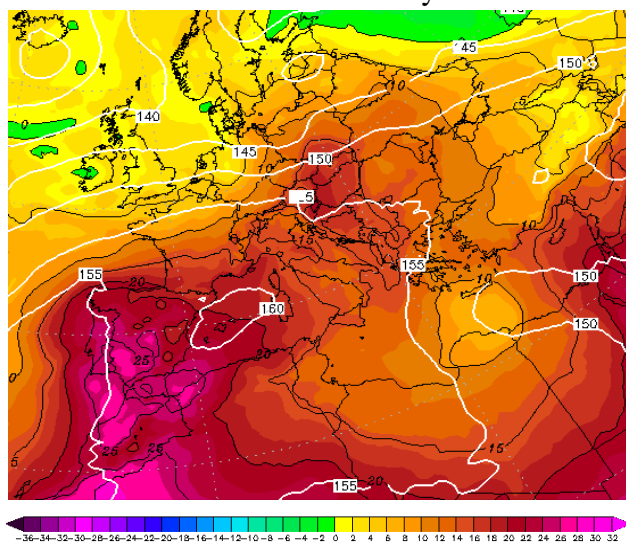
Εικόνα 4.2-79: 850hPa T 18 May 2022 00UTC



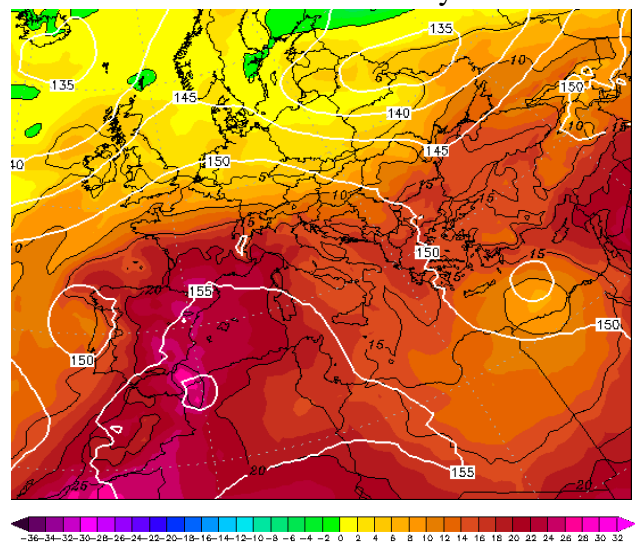
Εικόνα 4.2-80: 850hPa T 19 May 2022 00UTC



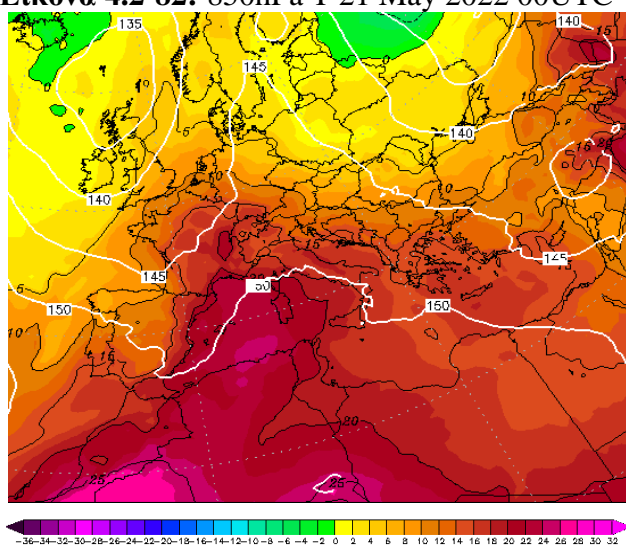
Εικόνα 4.2-81: 850hPa T 20 May 2022 00UTC



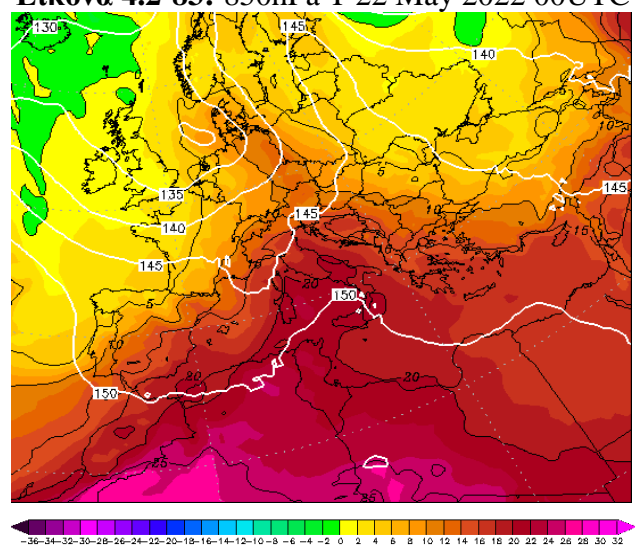
Εικόνα 4.2-82: 850hPa T 21 May 2022 00UTC



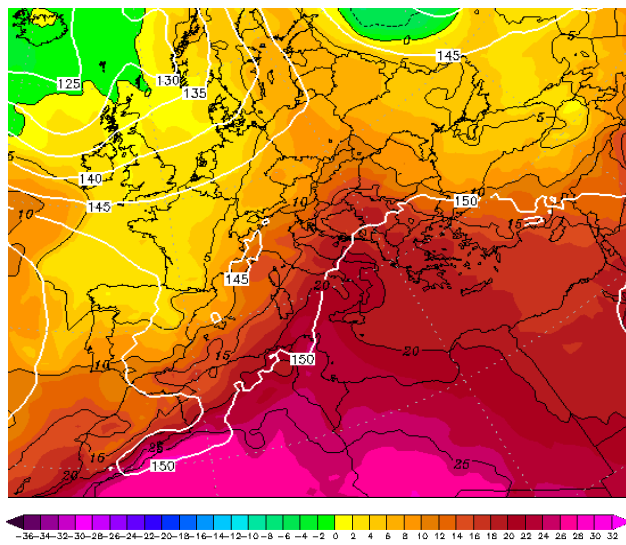
Εικόνα 4.2-83: 850hPa T 22 May 2022 00UTC



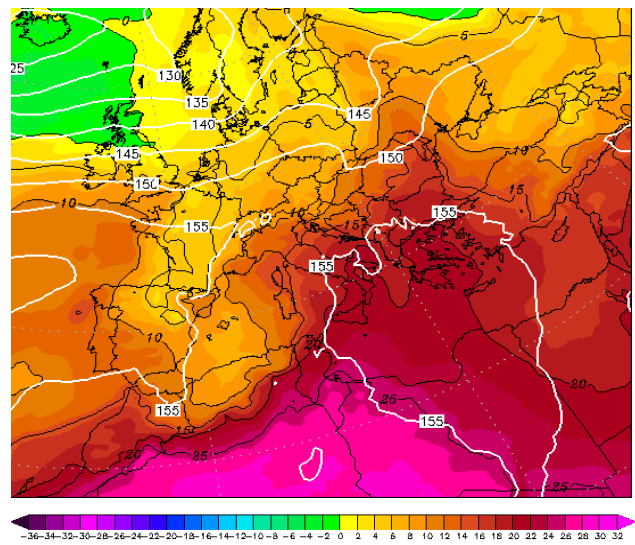
Εικόνα 4.2-84: 850hPa T 23 May 2022 00UTC



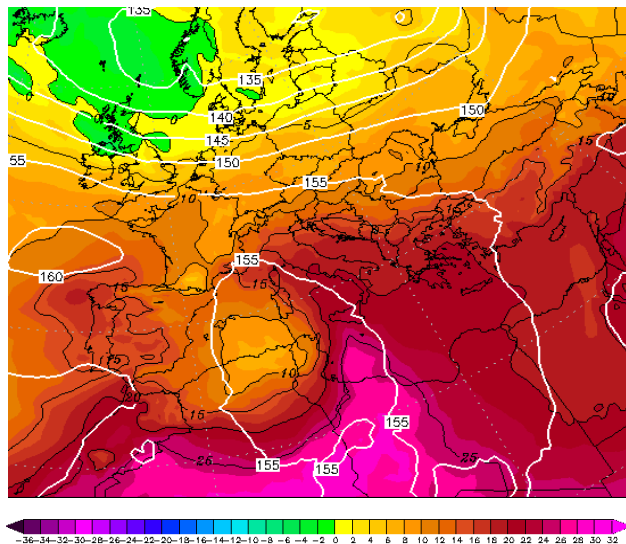
Εικόνα 4.2-85: 850hPa T 24 May 2022 00UTC



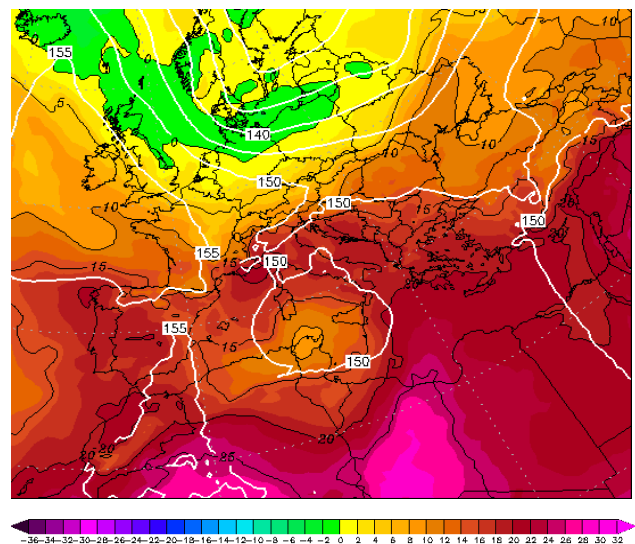
Εικόνα 4.2-86: 850hPa T 25 May 2022 00UTC



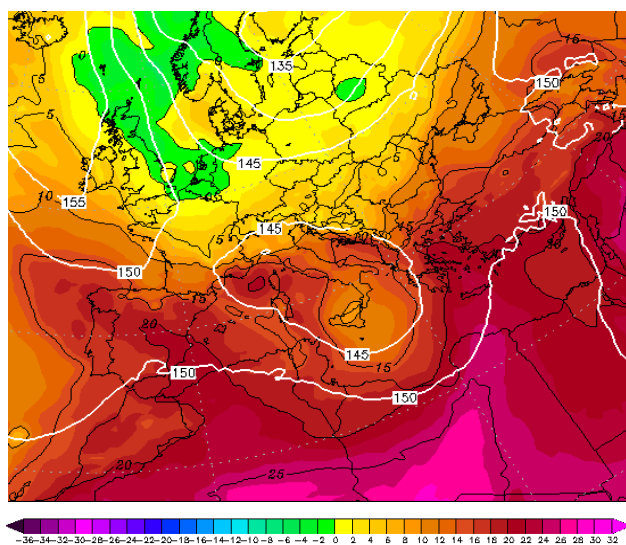
Εικόνα 4.2-87: 850hPa T 26 May 2022 00UTC



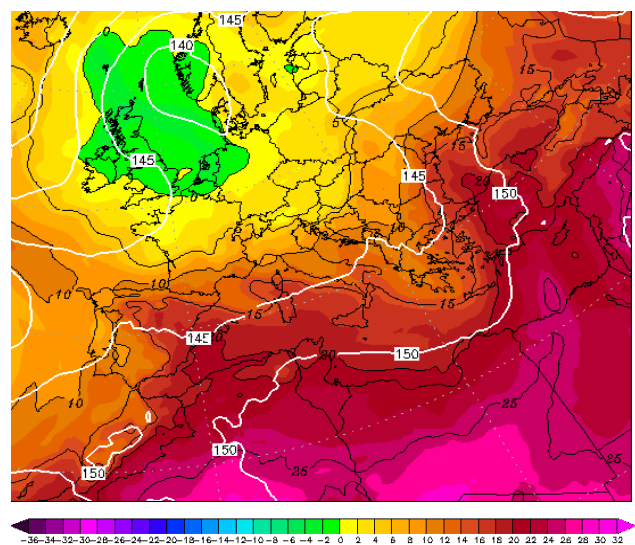
Εικόνα 4.2-88: 850hPa T 27 May 2022 00UTC



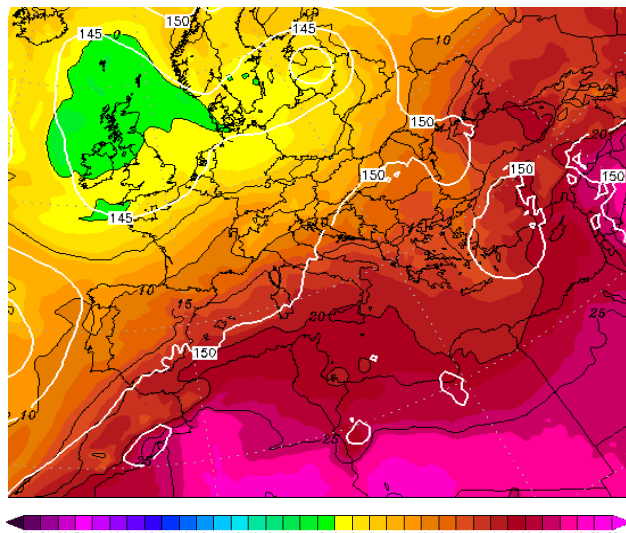
Εικόνα 4.2-89: 850hPa T 28 May 2022 00UTC



Εικόνα 4.2-90: 850hPa T 29 May 2022 00UTC



Εικόνα 4.2-91: 850hPa T 30 May 2022 00UTC



Εικόνα 4.2-91: 850hPa T 31 May 2022 00UTC



ΕΠΙΧΕΙΡΗΣΙΑΚΟ ΠΡΟΓΡΑΜΜΑ ΙΟΝΙΑ ΝΗΣΙΑ 2014-2020



Με τη συγχρηματοδότηση της Ελλάδας και της Ευρωπαϊκής Ένωσης